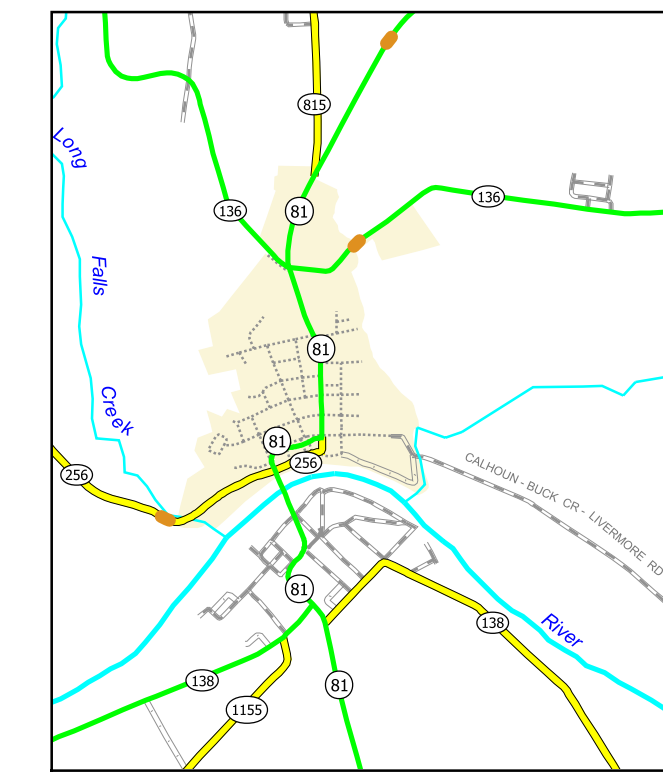
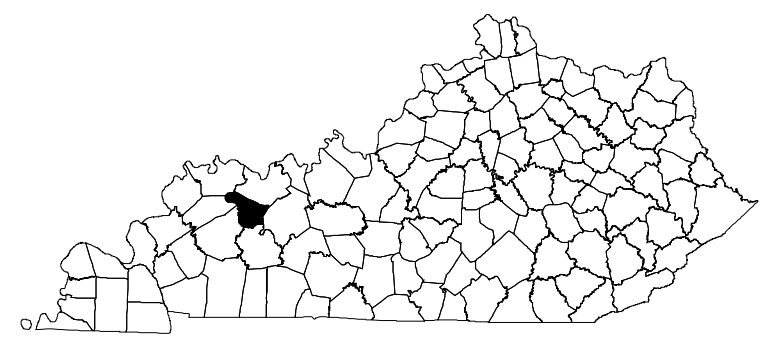

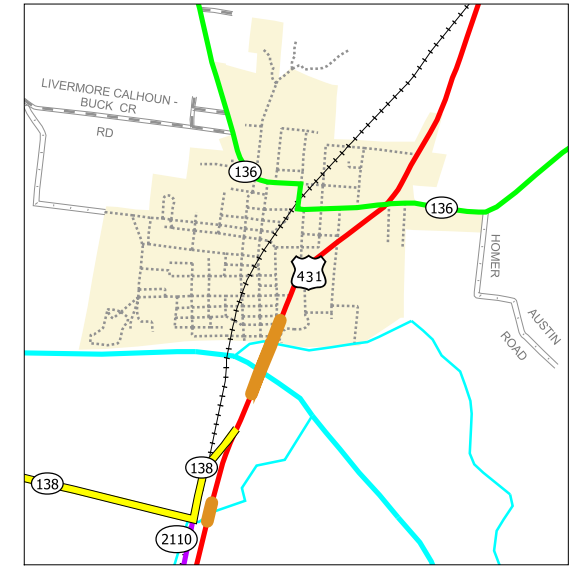


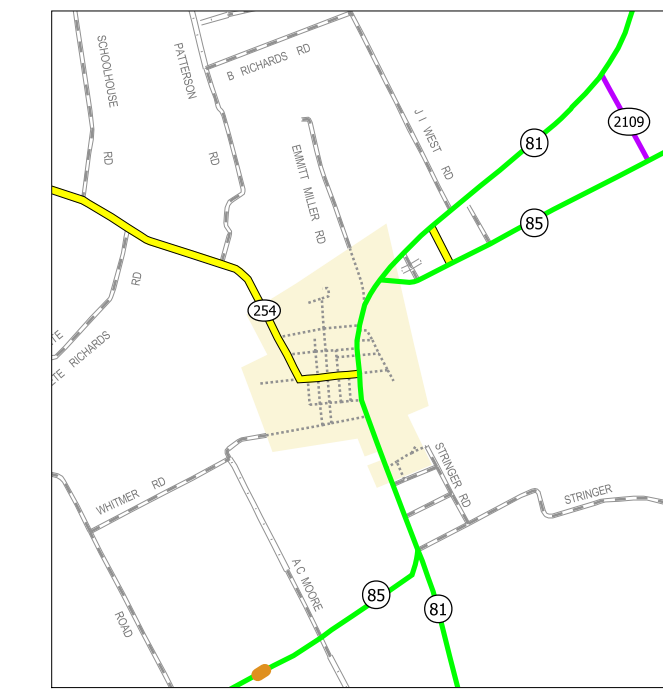
- State Primary Road System**
- Interstate
 - Parkway
 - Other State Primary
 - State Secondary
 - Rural Secondary
 - Supplemental Road
- Local Road System**
- Unspecified or Forest Service
 - Unimproved
 - Crushed Stone or Gravel
 - Intermediate Paved
 - High Type Paved
- Other Features**
- Stream
 - - - Railroad
 - Bridge
 - ⊙ City/Town
 - Incorporated Area Boundary
 - Lake



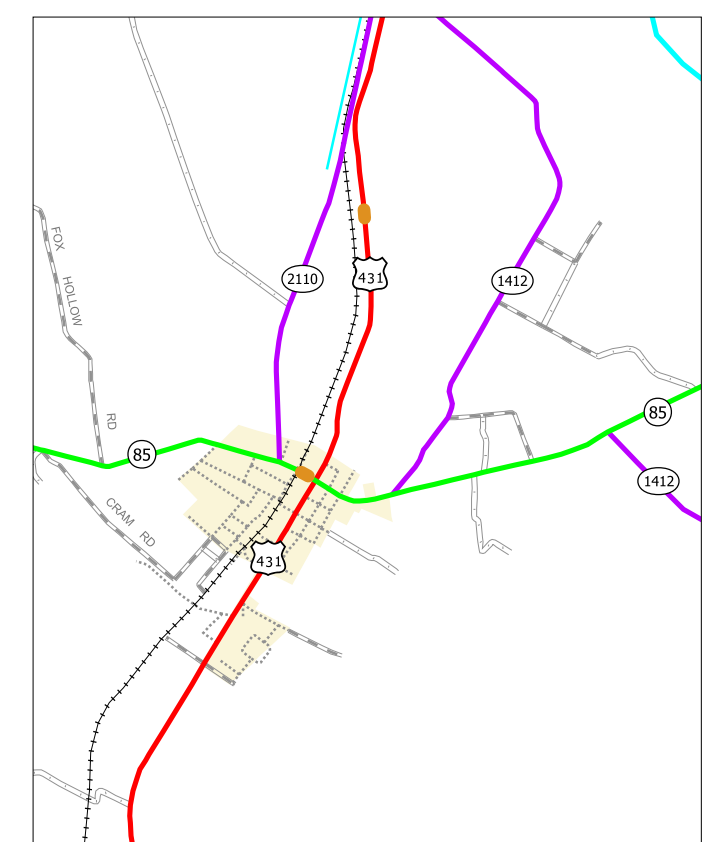
CALHOUN / RUMSEY



LIVERMORE



SACRAMENTO



ISLAND

MCLEAN COUNTY KENTUCKY

Last Map Revision: 06/06/01
 Last Official Order Change: 05/24/01

Kentucky Transportation Cabinet
 Department of Highways
 Division of Planning



Kentucky State Plane Coordinate System (NAD-83)