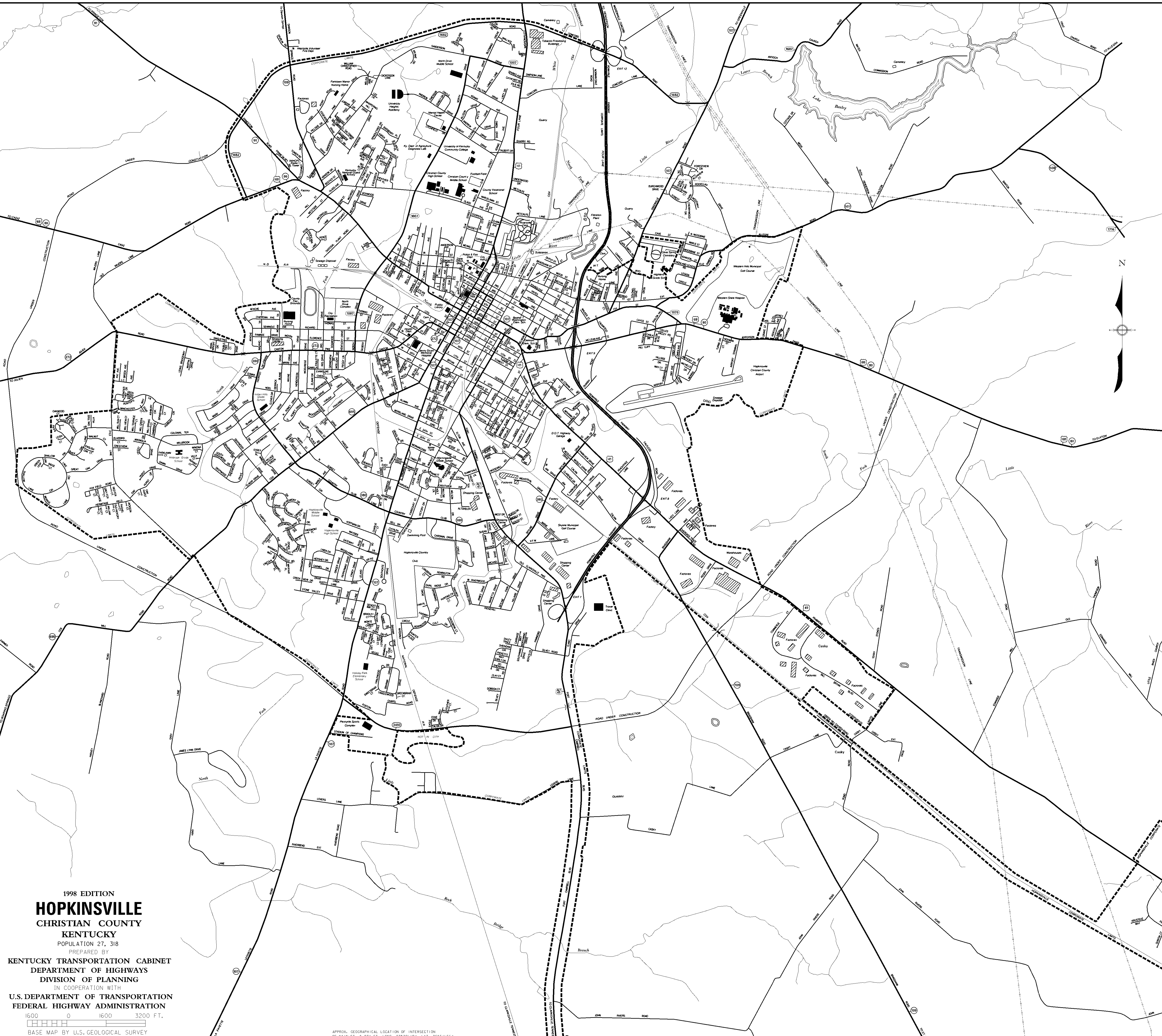
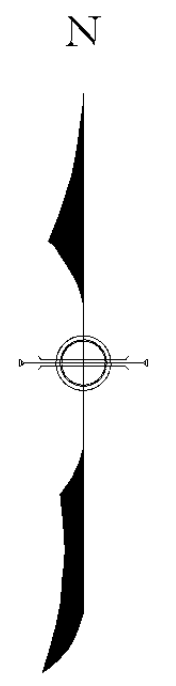
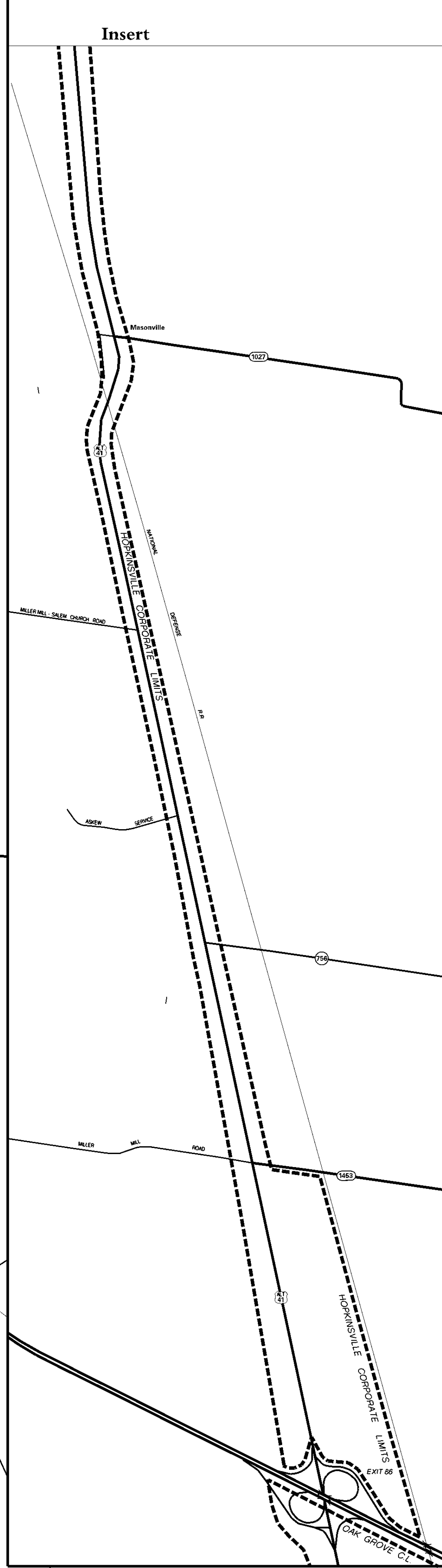


Insert



1998 EDITION
HOPKINSVILLE
 CHRISTIAN COUNTY
 KENTUCKY
 POPULATION 27, 318
 PREPARED BY
 KENTUCKY TRANSPORTATION CABINET
 DEPARTMENT OF HIGHWAYS
 DIVISION OF PLANNING
 IN COOPERATION WITH
 U.S. DEPARTMENT OF TRANSPORTATION
 FEDERAL HIGHWAY ADMINISTRATION

1600 0 1600 3200 FT.
 BASE MAP BY U.S. GEOLOGICAL SURVEY
 REV. 9/96 & 8/98

APPROX. GEOGRAPHICAL LOCATION OF INTERSECTION
 OF MAIN ST. & 9TH ST. LONG. 87°29'19" W. LAT. 36°51'56" N.

Insert

Computer Drawing By Barbara L. Liria