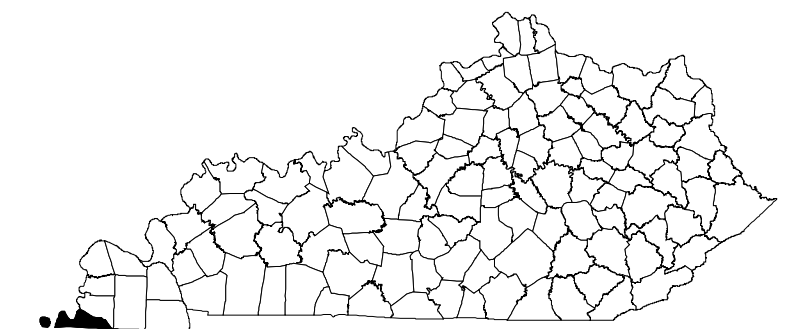
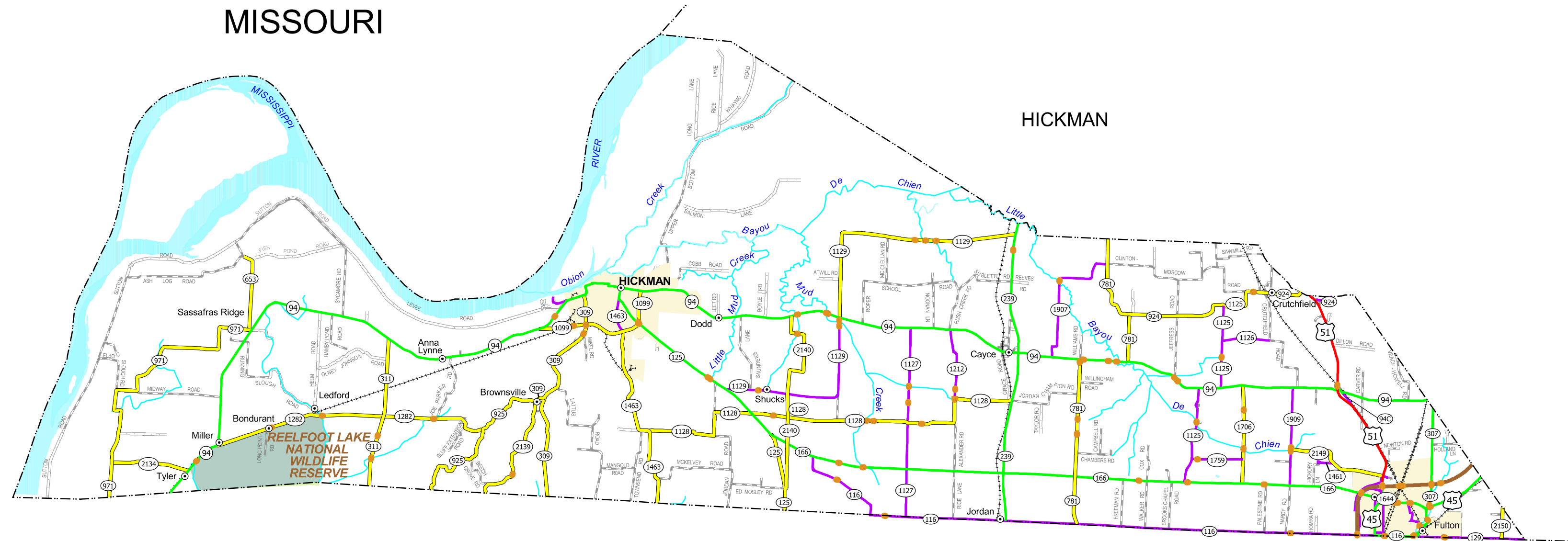
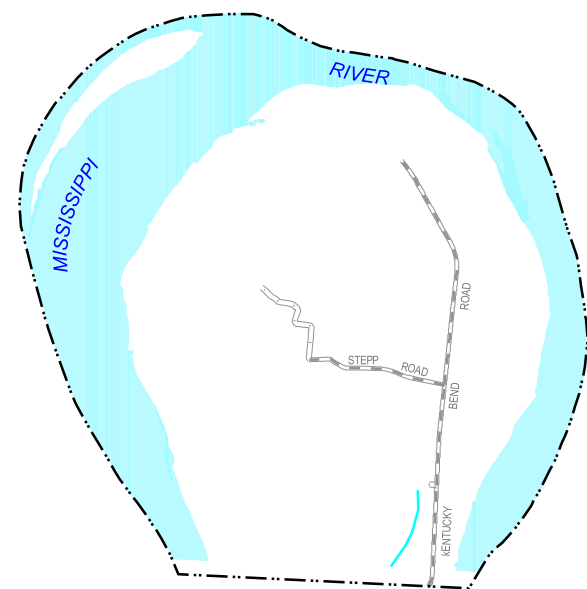



MISSOURI

HICKMAN

TENNESSEE



State Primary Road System

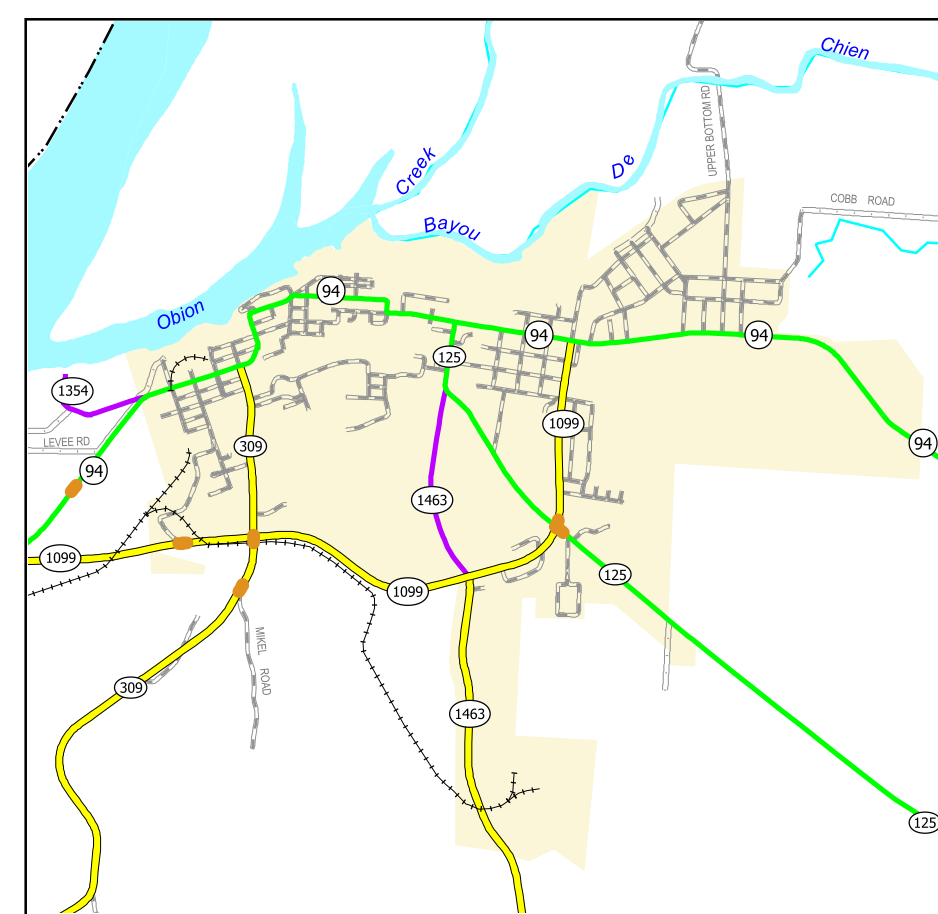
- Interstate
- Parkway
- Other State Primary
- State Secondary
- Rural Secondary
- Supplemental Road

Local Road System

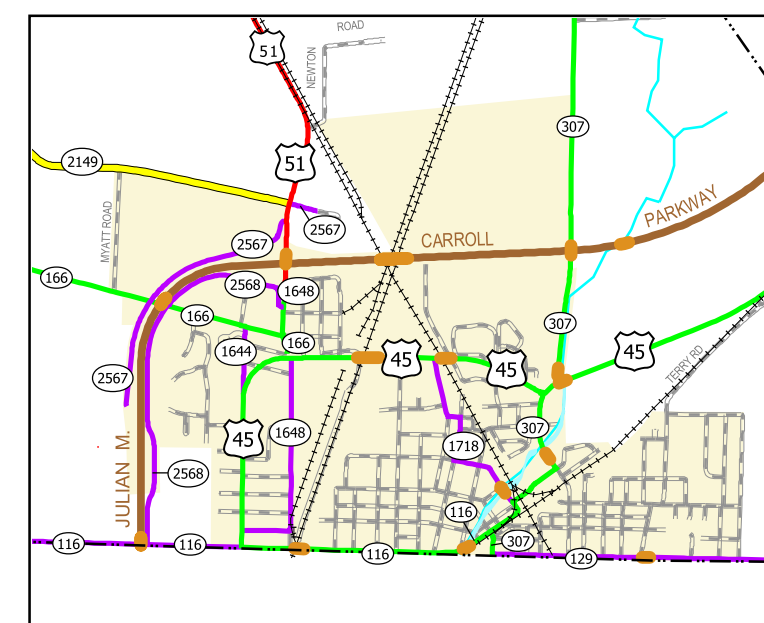
- Unspecified or Forest Service
- Unimproved
- Crushed Stone or Gravel
- Intermediate Paved
- High Type Paved

Other Features

- Stream
- Railroad
- Bridge
- City/Town
- Incorporated Area Boundary
- Lake
- Wildlife Management Area
- National Wildlife Preserve



HICKMAN




FULTON

FULTON COUNTY KENTUCKY

Last Map Revision: 11/05/01
Last Official Order Change: 10/05/01

Kentucky Transportation Cabinet
Department of Highways
Division of Planning



Kentucky State Plane Coordinate System (NAD-83)
Road centerlines collected using GPS technology